

L & S. Series: 20
Sub-No. 114/6a

[Nat-31.



Please quote this reference
N.D.
in your reply.

Native Department,

ROTORUA: 17th November, 1939.


MEMORANDUM for:

The Chief Surveyor,
Lands & Survey Department,
AUCKLAND.

CHIEF SURVEYOR.

Re: Hiwarau Secs. B 1-4 -
Whakatane S.D.

I should be glad if you would forward copy
of plan of the above land.



The Chief Surveyor
Eisbome

J. Brookes
ACTING REGISTRAR.

Mr. D. *[Signature]*
21 NOV 1939

Apparently intended
for you

N.L.C. Plans despatched 23.11.39.
[Signature]
Chief Surveyor
[Signature]

MH.

GISBORNE, 23rd. November, 1939.

MEMORANDUM for -

The Acting Registrar,
Native Land Court,
ROTORUA.


re Hiwarau Sections B1 - 4.

In reply to your memorandum on the above
subject I enclose herewith plans as under. -
Nos. 2577, 2578, 2579, 2580 which should cover
the required area.

J. S. S.

Chief Surveyor.
J. S. S.

Encl.





L. & S.

Series: 20
Sub-No.

114/71

Native Land Court,

ROTORUA: 27th November, 1939.



N.L.C. 5/1
MEMORANDUM for:

The Chief Surveyor,
Lands & Survey Department,
GISBORNE.

Hiwarau Secs. B1 - 4.

Referring to your letter of the 23rd instant (Ref.20/114) I return plans No.2577, 2578, 2579 and 2580 under separate cover.

In order to complete my titles I should be glad if you would supply diagrams (in duplicate) for Hiwarau Sections B1 - 4, plan 2577.

Acting Registrar.

Chief Surveyor
29.11.39 Diagrams
for Sections B1-4
-up
Please

72

MH.

GISBORNE, 21st. December, 1939.

MEMORANDUM for -


The Registrar,
Waiariki Native Land Court
ROTORUA.



Hiwarau Nos. B. (1-4)

In reply to your memorandum of the 27th ultimo,
I forward duplicate diagrams of above.

J.S.S.
Chief Surveyor.



CHECKED
[Signature]